

GRAPHIC SCALES

1" = 2000'

- NOTES:
1. ESTABLISHED AIRPORT ELEVATION 1038 M.S.L.
 2. ALL ELEVATIONS ARE IN FEET ABOVE MEAN SEA LEVEL.
 3. THE AERIAL CONTOURS ILLUSTRATE THE HEIGHT LIMITATIONS WITHIN EACH ZONE.
 4. ZONING APPLIES TO THE AREAS UNDERLYING THE IMAGINARY SURFACE BOUNDARIES.
 5. A SLOPE SUCH AS 40:1 EXPRESSES THE HORIZONTAL DISTANCE OF 40 FEET TO THE VERTICAL DISTANCE OF 1 FOOT.

LEGEND

- ULTIMATE PAVED RUNWAY
- ZONE BOUNDARY

BY	DATE	CHANGE

CITY OF BENSON - SWIFT COUNTY
JOINT AIRPORT ZONING BOARD

APPROVED _____ CHAIRMAN
DATE _____

CITY OF BENSON MINNESOTA
BENSON MUNICIPAL AIRPORT

AIRPORT ZONING PLAN
AIRSPACE ZONING MAP

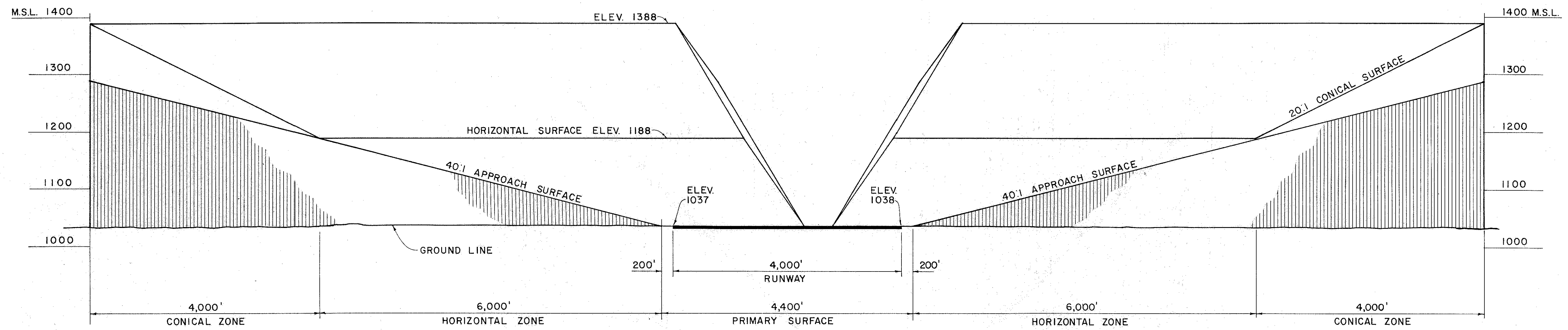
TOLTZ, KING, DUVALL, ANDERSON & ASSOCIATES, INC.
ENGINEERS AND ARCHITECTS, SAINT PAUL, MINN.

I HEREBY CERTIFY THAT THIS PLAN WAS PREPARED UNDER MY DIRECT SUPERVISION AND THAT I AM A DULY REGISTERED PROFESSIONAL ENGINEER UNDER THE LAWS OF THE STATE OF MINNESOTA.

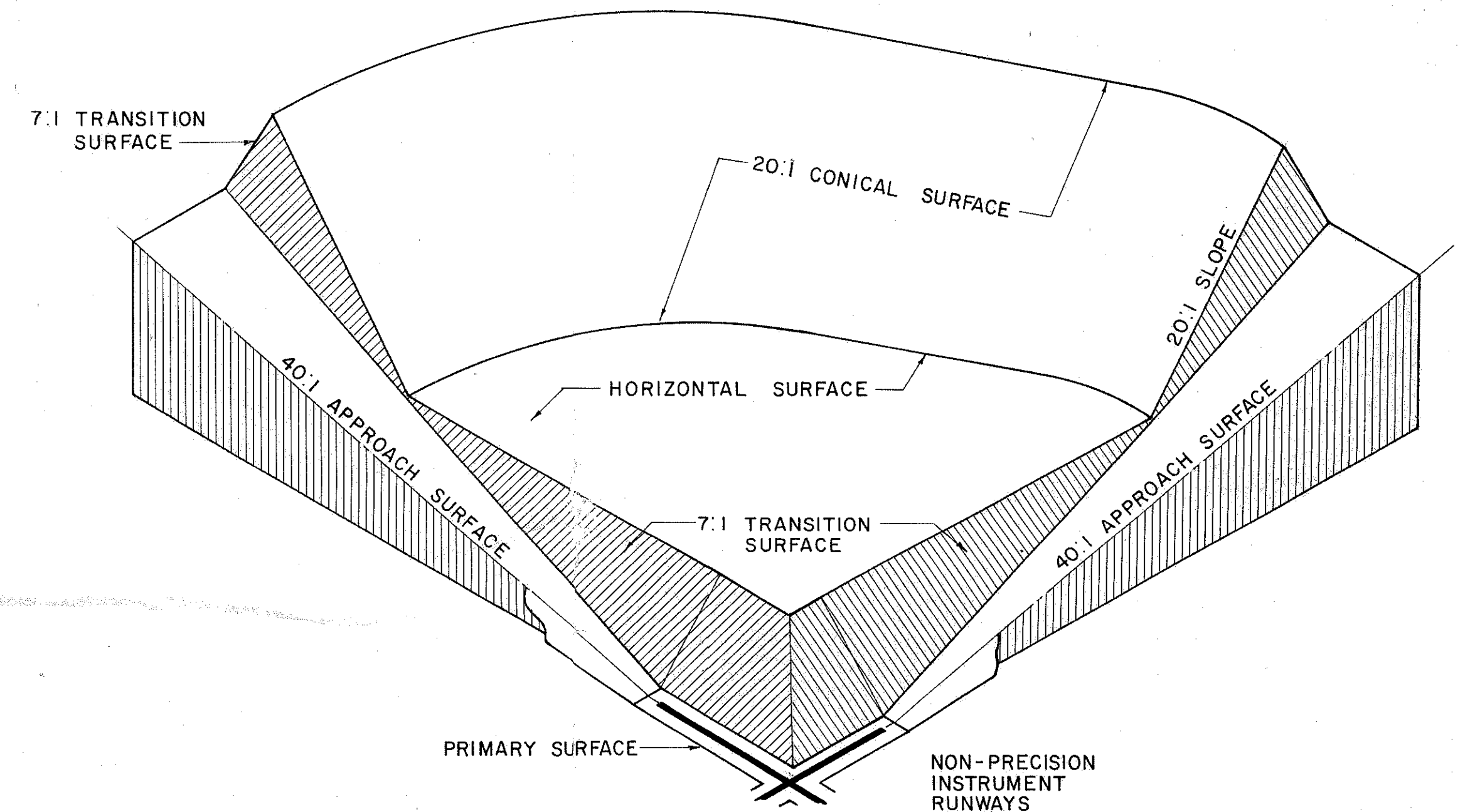
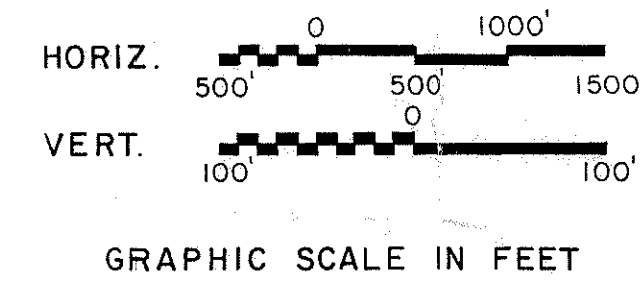
DATE AUG 10, 1978 REG. NO. 6200

DRAWN J.F.A.
CHECKED R.M.S.
DATE 8/10/78

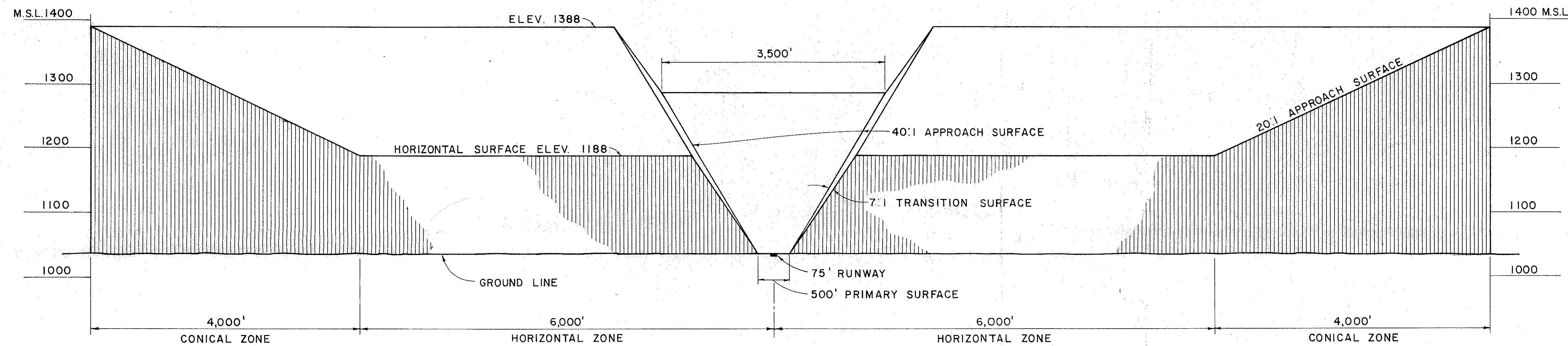
SHEET
1 OF 3
SHEETS



SECTION A-A




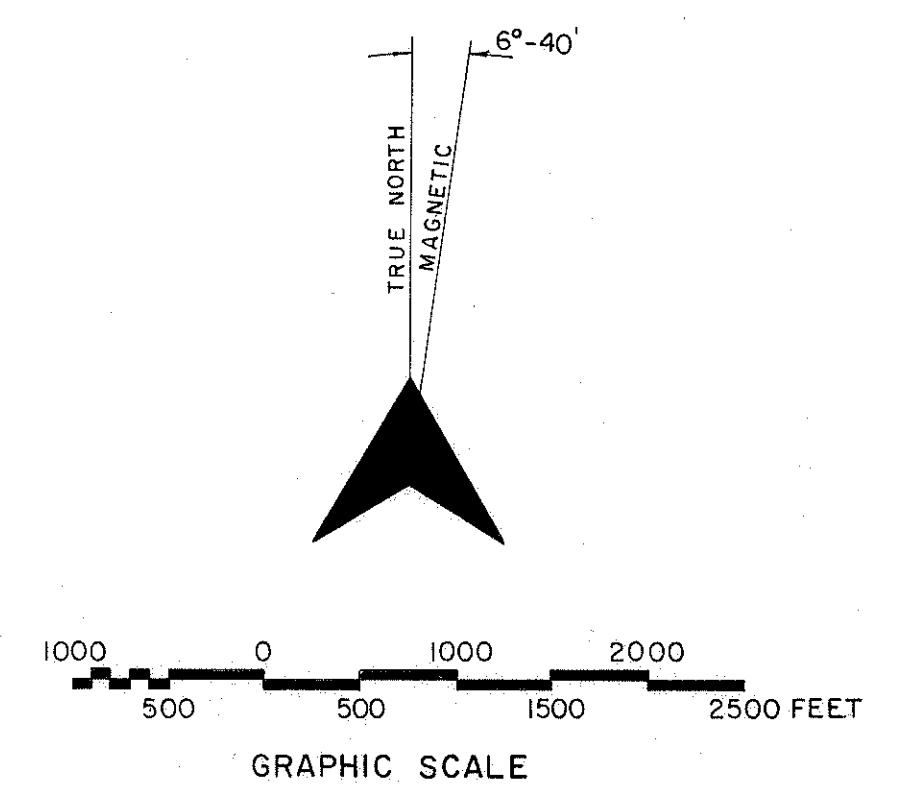
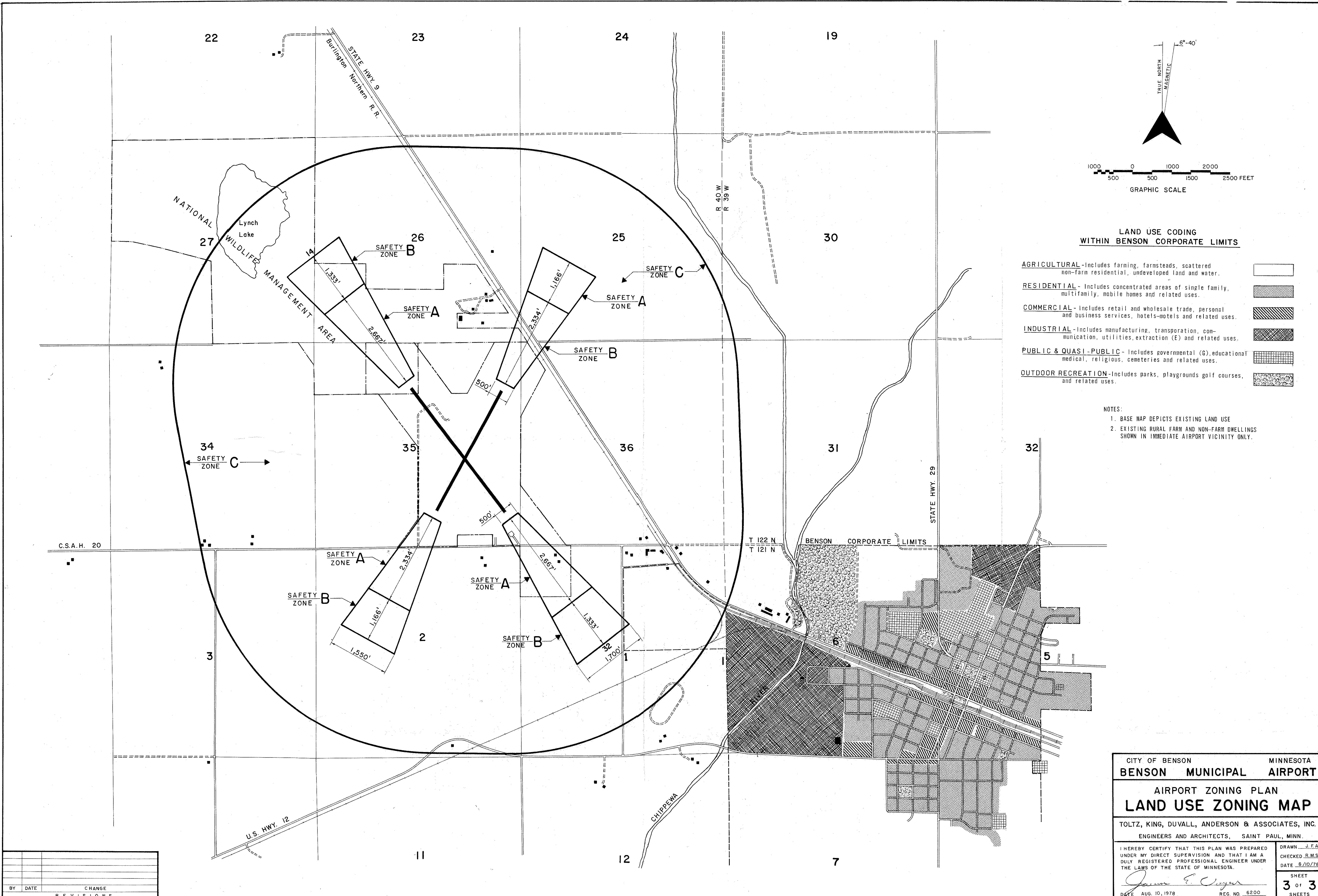
PERSPECTIVE VIEW SHOWING IMAGINARY SURFACES
NO SCALE



SECTION B-B

BY	DATE	CHANGE

CITY OF BENSON		MINNESOTA
BENSON MUNICIPAL AIRPORT		
AIRPORT ZONING PLAN		
AIRSPACE SECTIONS		
TOLTZ, KING, DUVALL, ANDERSON & ASSOCIATES, INC.		
ENGINEERS AND ARCHITECTS, SAINT PAUL, MINN.		
I HEREBY CERTIFY THAT THIS PLAN WAS PREPARED UNDER MY DIRECT SUPERVISION AND THAT I AM A DULY REGISTERED PROFESSIONAL ENGINEER UNDER THE LAWS OF THE STATE OF MINNESOTA.		DRAWN <u>J.F.A.</u>
 DATE <u>AUG 10, 1978</u>		CHECKED <u>R.M.S.</u>
REG. NO. <u>6200</u>		DATE <u>8/10/78</u>
		SHEET 2 OF 3
		SHEETS



**LAND USE CODING
WITHIN BENSON CORPORATE LIMITS**

- AGRICULTURAL** - Includes farming, farmsteads, scattered non-farm residential, undeveloped land and water.
- RESIDENTIAL** - Includes concentrated areas of single family, multifamily, mobile homes and related uses.
- COMMERCIAL** - Includes retail and wholesale trade, personal and business services, hotels-motels and related uses.
- INDUSTRIAL** - Includes manufacturing, transportation, communication, utilities, extraction (E) and related uses.
- PUBLIC & QUASI-PUBLIC** - Includes governmental (G), educational, medical, religious, cemeteries and related uses.
- OUTDOOR RECREATION** - Includes parks, playgrounds, golf courses, and related uses.

- NOTES:**
1. BASE MAP DEPICTS EXISTING LAND USE
 2. EXISTING RURAL FARM AND NON-FARM DWELLINGS SHOWN IN IMMEDIATE AIRPORT VICINITY ONLY.

BY	DATE	CHANGE

REVISIONS

CITY OF BENSON MINNESOTA
BENSON MUNICIPAL AIRPORT
 AIRPORT ZONING PLAN
LAND USE ZONING MAP
 TOLTZ, KING, DUVALL, ANDERSON & ASSOCIATES, INC.
 ENGINEERS AND ARCHITECTS, SAINT PAUL, MINN.

I HEREBY CERTIFY THAT THIS PLAN WAS PREPARED UNDER MY DIRECT SUPERVISION AND THAT I AM A DULY REGISTERED PROFESSIONAL ENGINEER UNDER THE LAWS OF THE STATE OF MINNESOTA.

DATE AUG. 10, 1978 REG. NO. 6200

DRAWN J.F.A.
 CHECKED R.M.S.
 DATE 8/10/78

SHEET **3** OF **3**
 SHEETS